

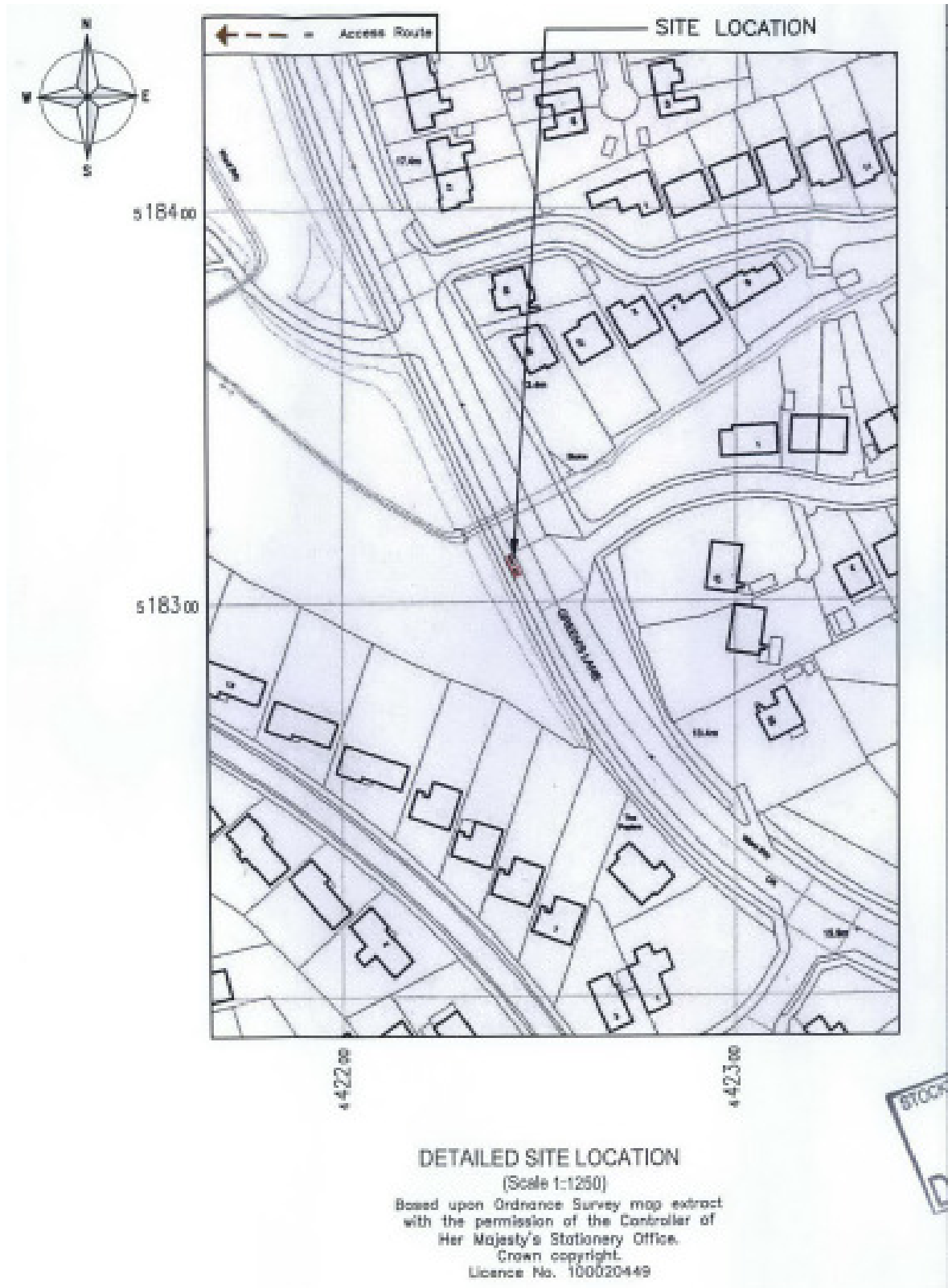
## **Appendices**

**10/1661/TEL;** Prior approval application for installation of a replacement 15m slim line column supporting 3 no. antenna, 1 no. additional equipment cabinet

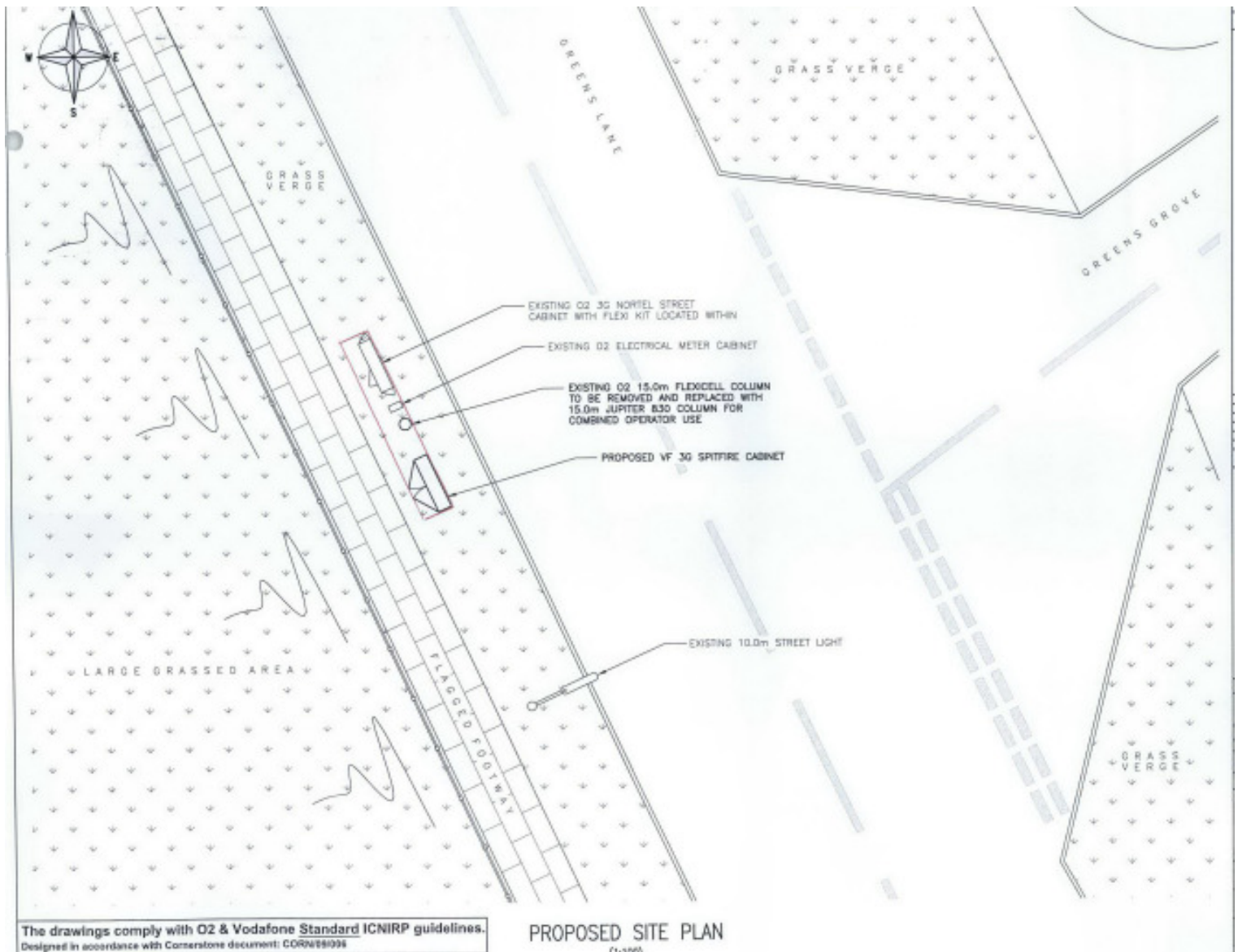
Location; Adopted Grass Verge On Greens Lane, Opposite Greens Grove, Hartburn

1. Location Plan (drawing reference 100 REV A)
2. Proposed site plan (drawing reference 200 Rev B)
3. Proposed elevation (drawing reference 300 Rev B)
4. Proposed elevation showing indicative diameter of both existing mast and proposed
5. Approximate separation distances to neighbouring properties
6. Site photos

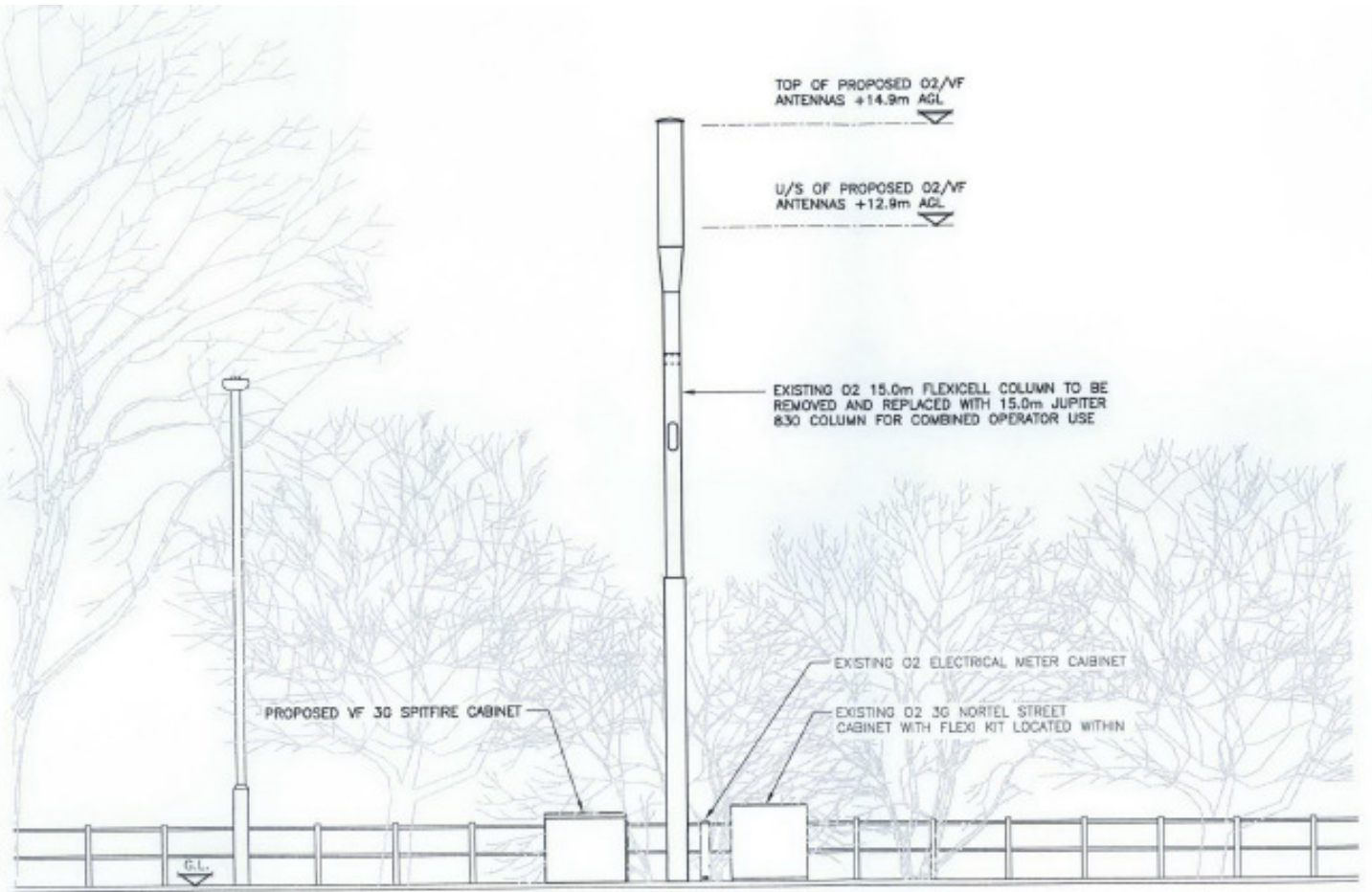
1. Location Plan (drawing reference 100 Rev A)



## 2. Proposed site plan (drawing reference 200 Rev B)



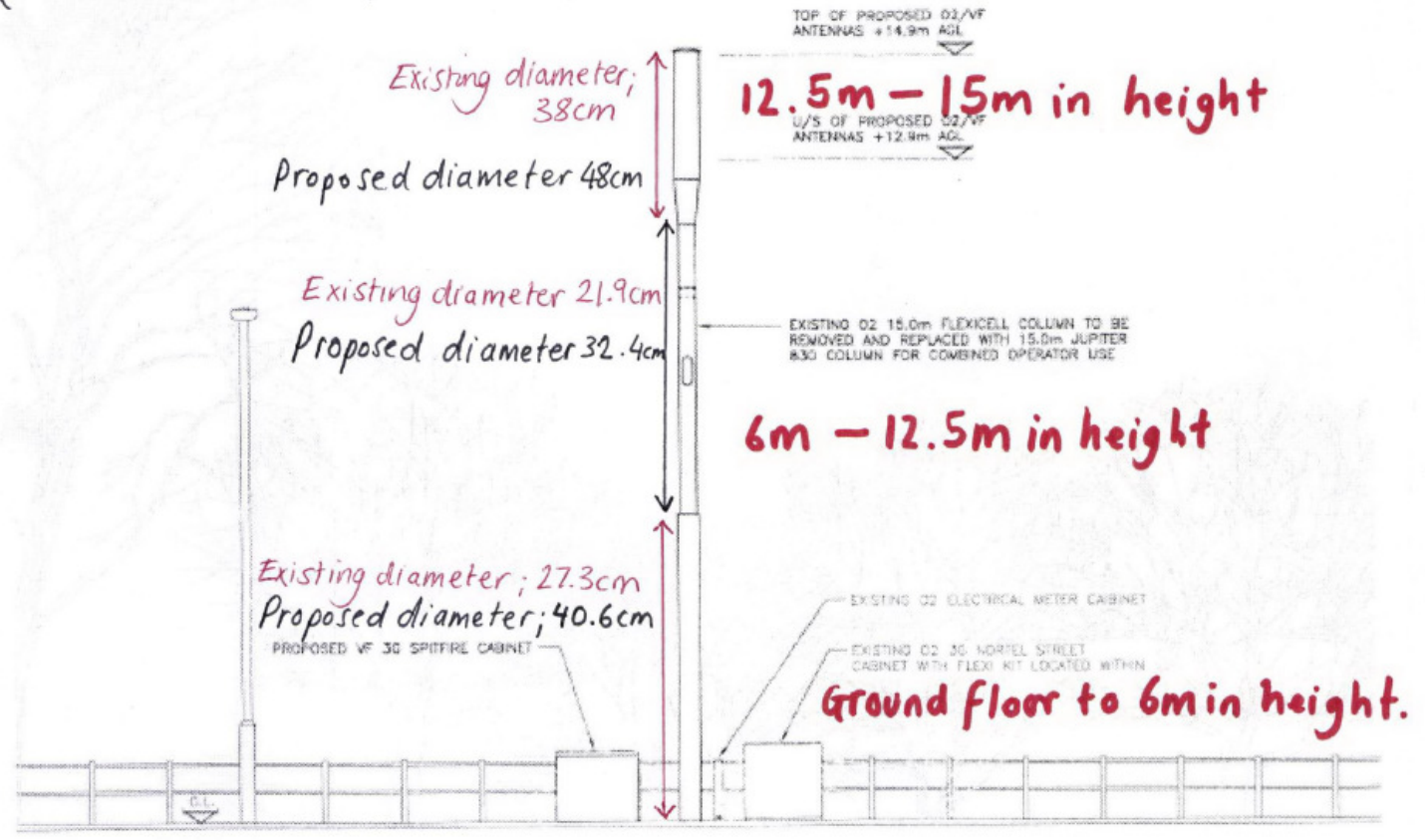
3. Proposed elevation (drawing reference 300 Rev B)



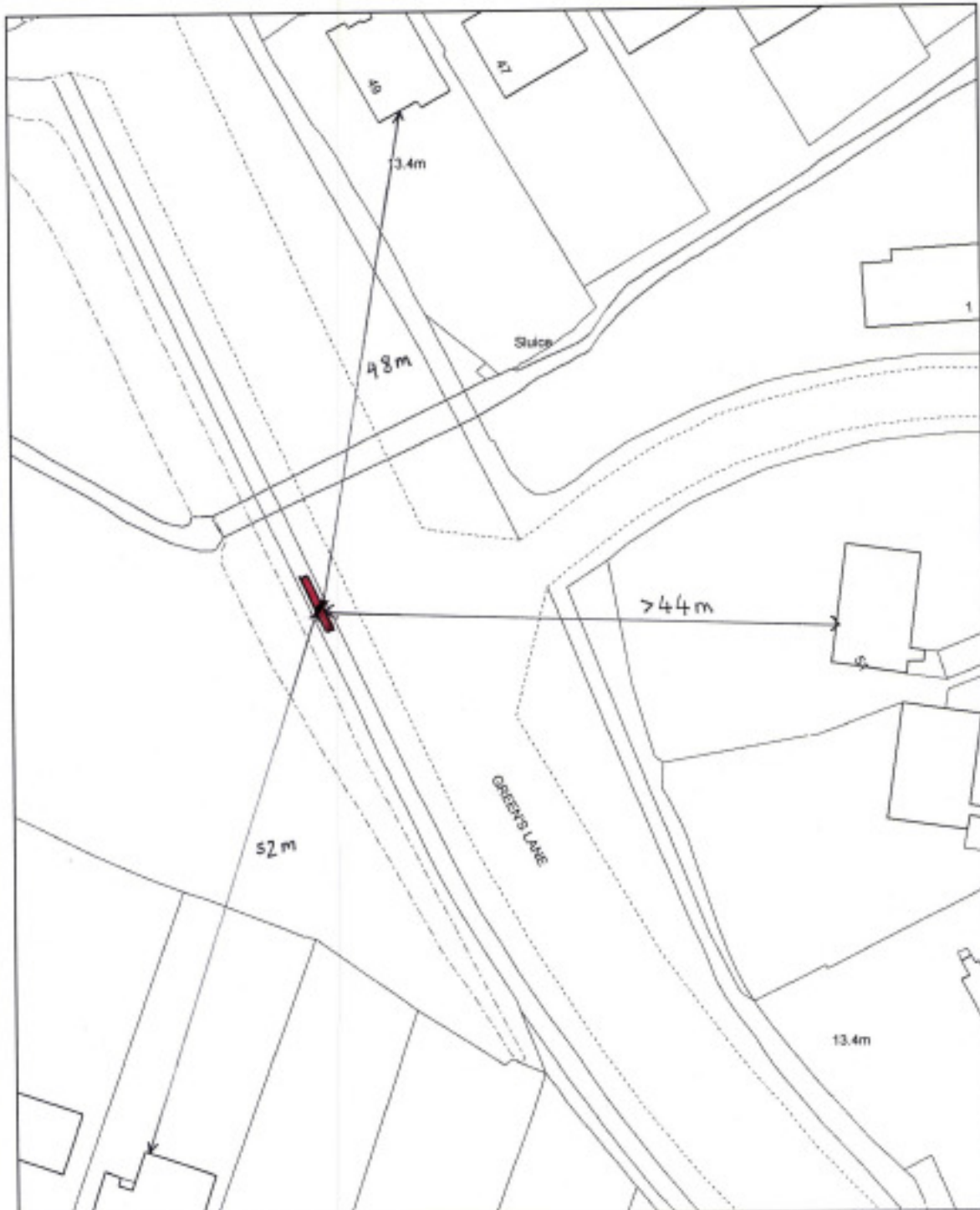
PROPOSED SOUTH WEST ELEVATION  
(1:100)

4. Proposed elevation showing indicative diameter of both existing mast and proposed

(All measurements approximate)



5. Approximate separation distances to neighbouring properties



 <p><b>Stockton-on-Tees</b> BOROUGH COUNCIL</p>	<p>Carol Straughan Head of Planning Gloucester House, Church Road, Stockton-on-Tees, TS18 1TW Tel (01642) 526022 Fax (01642) 526048</p>	<p>This map is reproduced from Ordnance Survey material with the permission of Ordnance Survey on behalf of the Controller of Her Majesty's Stationery Office. © Crown copyright. Unauthorised reproduction infringes Crown copyright and may lead to prosecution or civil proceedings. Stockton-on-Tees Borough Council 10023297 2009</p>
Title	Date	Scale 1:500

6. Site photos



Above; view from east to west to existing mast (from Greens Grove)



Above; view from north to south along Greens Lane to existing mast

Below; view from south to north along Greens Lane

